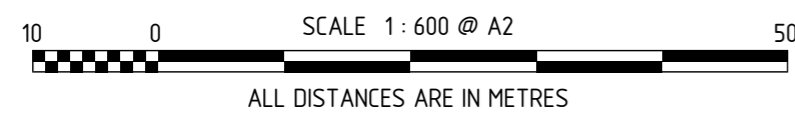
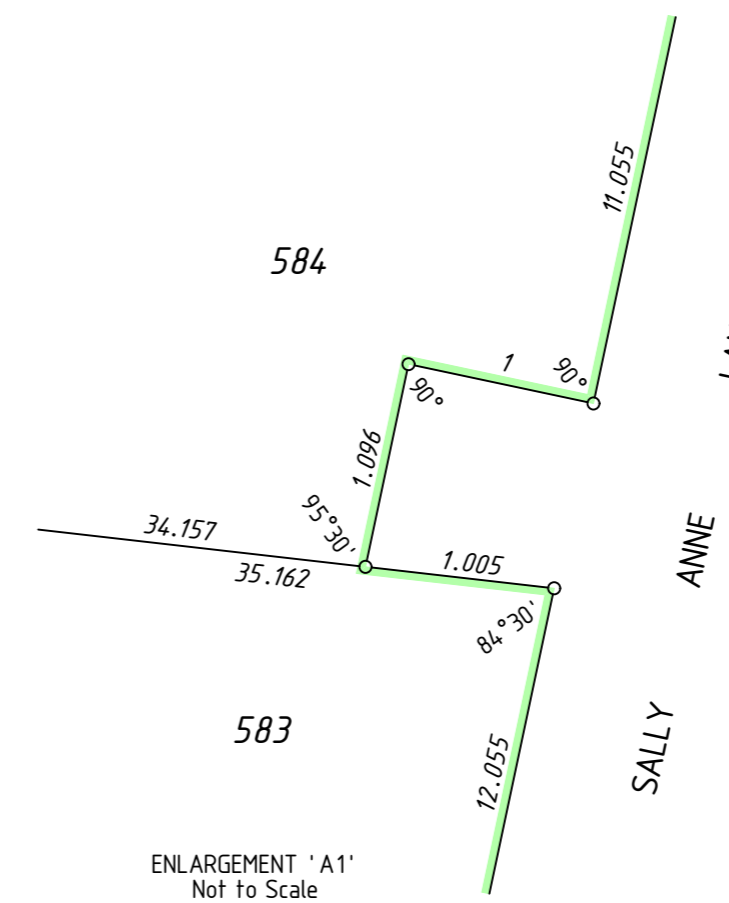
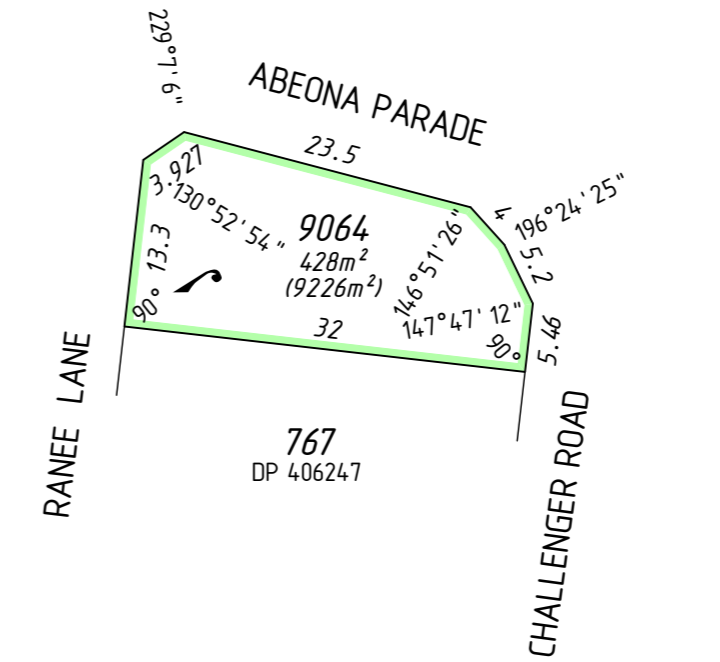
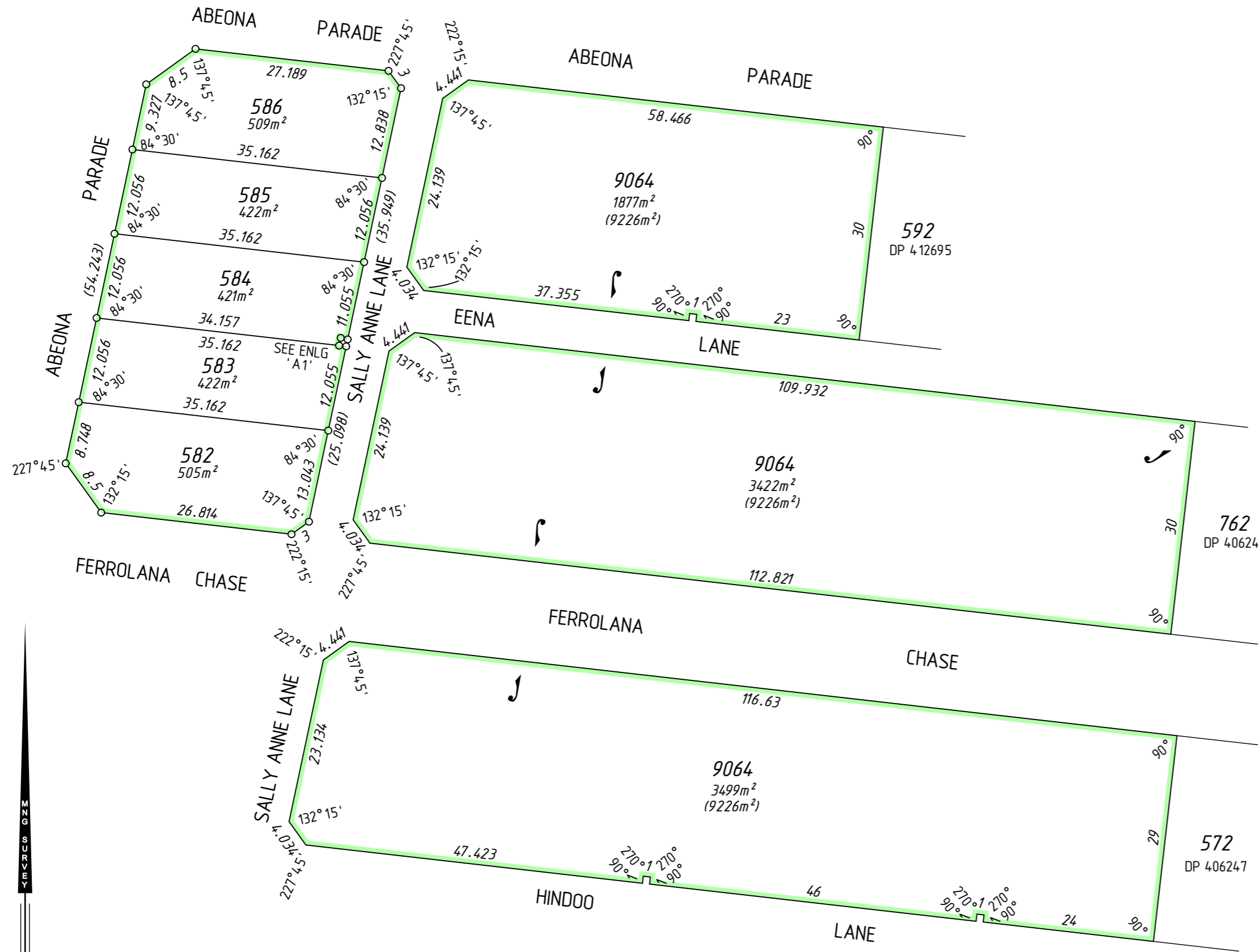


VERSION	AMENDMENT	AUTHORISED BY	DATE

HELD BY LANDGATE IN DIGITAL FORMAT ONLY

SURVEY CARRIED OUT UNDER REG 26A
SPECIAL SURVEY AREA GUIDELINES
SEE SURVEY SHEETS FOR SURVEY INFORMATION

USE ONLY THE SURVEY SHEET/S WHEN DETERMINING
THE TRUE FINAL POSITION AND TYPE OF ALL SURVEY
MARKS PLACED PERTAINING TO THIS PLAN.



INTERESTS AND NOTIFICATIONS

SUBJECT	PURPOSE	STATUTORY REFERENCE	ORIGIN	LAND BURDENED	BENEFIT TO	COMMENTS
	RESTRICTIVE COVENANT	SEC 136D OF THE TLA	THIS PLAN & DOC	LOTS 582-586	LOTS 582-586	
	NOTIFICATION	SEC 165 OF THE P&D ACT	DOC	LOTS 582-586		BAL RATING

TYPE FREEHOLD S.S.A. YES

PURPOSE SUBDIVISION

PLAN OF
LOTS 582-586, 9064 AND
RESTRICTIVE COVENANT

FORMER TENURE LOT 9063 ON DP 4 12695
C.T. 2940-581

LOCAL AUTHORITY CITY OF MANDURAH

LOCALITY MADORA BAY

D.O.L. FILE

FIELD RECORD 85250, 85251, 85252, 86589, 88595, 110090

SURVEYOR'S CERTIFICATE - REG 54
I, Martin J. COLE
hereby certify that this plan is accurate and is a correct
representation of the -
(a) *survey, and/or
(b) *calculations from measurements recorded in the field records,
[* delete if inapplicable]
undertaken for the purposes of this plan and that it
complies with the relevant written law(s) in relation to
which it is lodged.

FINAL
LICENSED SURVEYOR DATE

LOGGED

DATE FEE PAID ASSESS No.

I.S.C.

EXAMINED
DATE

WESTERN AUSTRALIAN PLANNING COMMISSION
FILE 153976

Delegated under S. 16 P&D Act 2005 DATE

IN ORDER FOR DEALINGS
SUBJECT TO

FOR INSPECTOR OF PLANS AND SURVEYS DATE

APPROVED REG26A (4)

INSPECTOR OF PLANS AND SURVEYS DATE
(S. 18 Licensed Surveyors Act 1909)



DEPOSITED PLAN

4 13 104

SHEET 01 OF 01 SHEETS
(PLUS SURVEY SHEETS(S))
VERSION 1



MC MULLEN NOLAN GROUP
PO Box 3526, Success W.A. 6964
Tel: (08) 6436 1599
Fax: (08) 6436 1500
Email: info@mngsurvey.com.au

MNG Ref : 100978dp-003d - Stage 14F - DP4 13104 .CSD