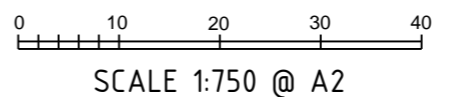
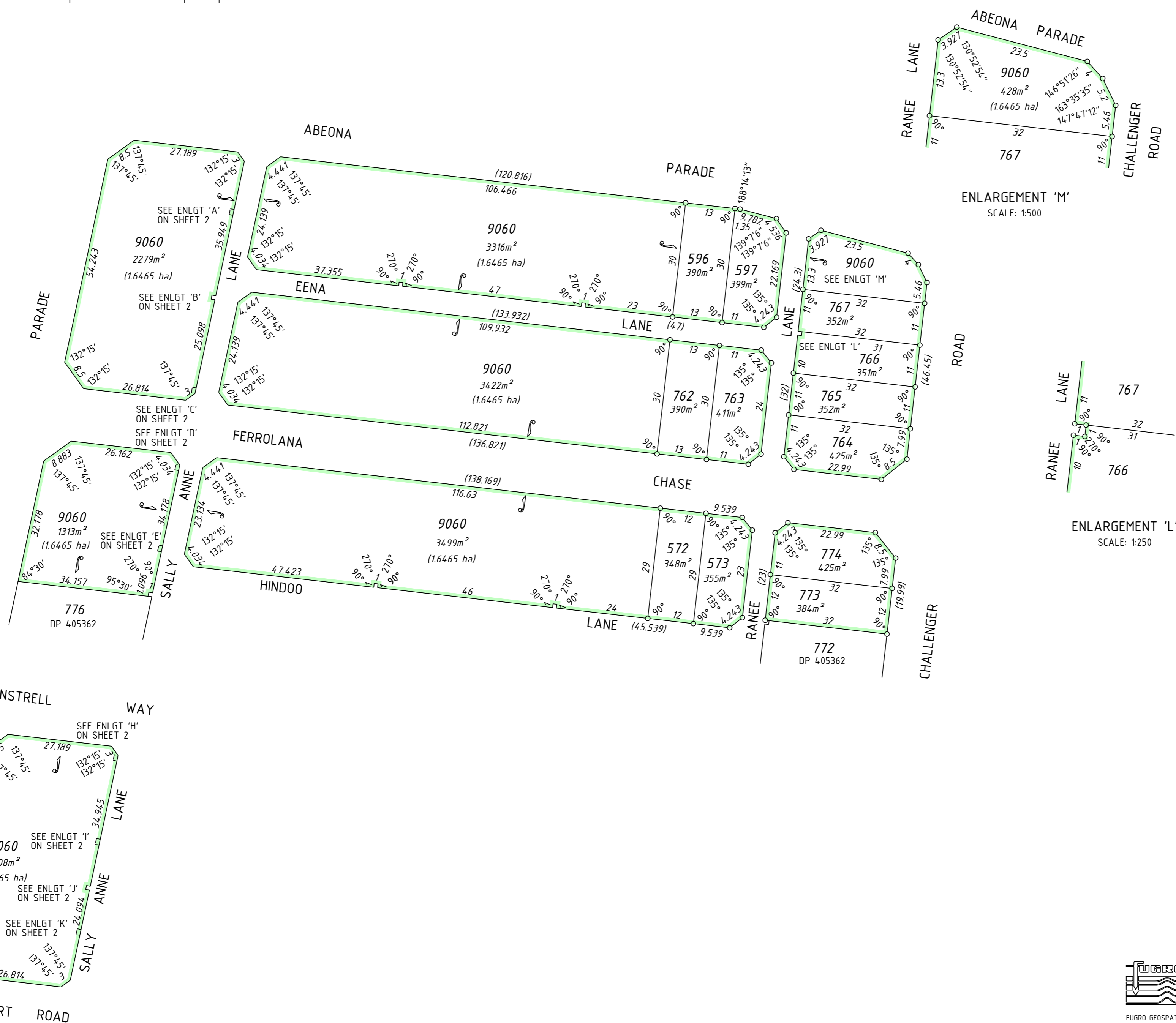


AMENDMENTS TABLE (PLAN GRAPHIC ONLY)



VER.	AMENDMENT	AUTHORISED BY	DATE

SURVEY CARRIED OUT UNDER REGULATION 26A
SPECIAL SURVEY AREA GUIDELINES
SEE SURVEY SHEET(S) FOR SURVEY INFORMATION

FOR INTERESTS AND NOTIFICATIONS SEE SHEET 2



FUGRO
FUGRO GEOSPATIAL
18 PROWSE STREET
WEST PERTH W.A. 6005
TEL: (08) 9282 4100
FAX: (08) 9322 1175
PLAN No. 140520-6 (Rev.0)

TYPE	FREEHOLD	S.S.A.	YES
PURPOSE	SUBDIVISION		
PLAN OF	LOTS 572, 573, 596, 597, 762-767, 773, 774, 9060 & RESTRICTIVE COVENANT		
FORMER TENURE	LOT 9059 ON DP405367 C/T		
LOCAL AUTHORITY	CITY OF MANDURAH		
LOCALITY	MADORA BAY		
D.O.L. FILE			
FIELD RECORD	85250, 85251, 85252 86589, 88595, 110090		
SURVEYOR'S CERTIFICATE - REG 54			
I, NEIL A. BARTLETT hereby certify that this plan is accurate and is a correct representation of the - (a) *survey; and/or (b) *calculations from measurements recorded in the field records, [* delete if inapplicable] undertaken for the purposes of this plan and that it complies with the relevant written law(s) in relation to which it is lodged.			
LICENSED SURVEYOR			DATE
	LOGGED		
DATE	FEE PAID		ASSESS No.
I.S.C.			
	EXAMINED		DATE
WESTERN AUSTRALIAN PLANNING COMMISSION FILE 146011			
	Delegated under S.16 P&D Act 2005		DATE
IN ORDER FOR DEALINGS SUBJECT TO			
	FOR INSPECTOR OF PLANS AND SURVEYS		DATE
APPROVED REG. 26A (4)			
	INSPECTOR OF PLANS AND SURVEYS (S. 18 Licensed Surveyors Act 1909)		DATE
 		DEPOSITED PLAN 406247 SHEET 1 OF 2 SHEETS (PLUS SURVEY SHEET(S)) VERSION 1	