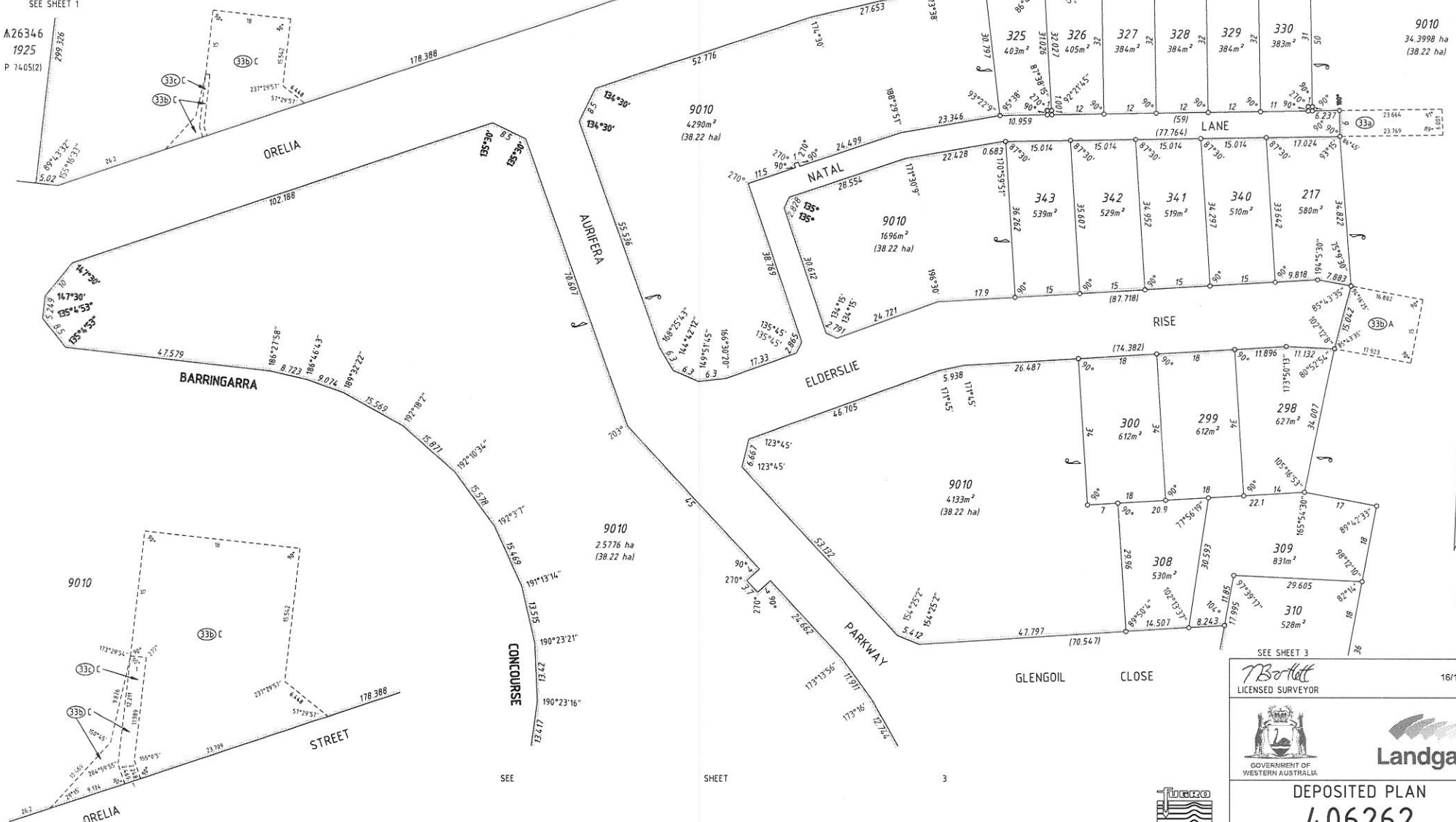


FOR HEADING SEE SHEET 1
 FOR INTERESTS AND NOTIFICATIONS SEE SHEET 1

SEE SHEET 1
 A26346
 1925
 P 74.05(2)

SEE ENLARGEMENT 'A'



9010

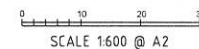
ENLARGEMENT 'A'
 NOT TO SCALE

SEE

SHEET

3

HELD BY LANDGATE IN DIGITAL FORMAT ONLY



FUGRO GEOSPATIAL
 49 PRINCE STREET
 WEST PERTH W.A. 6005
 TEL: (08) 9442 4888
 FAX: (08) 9422 1775
 PLAN No: 146519-5 (Rev 0)

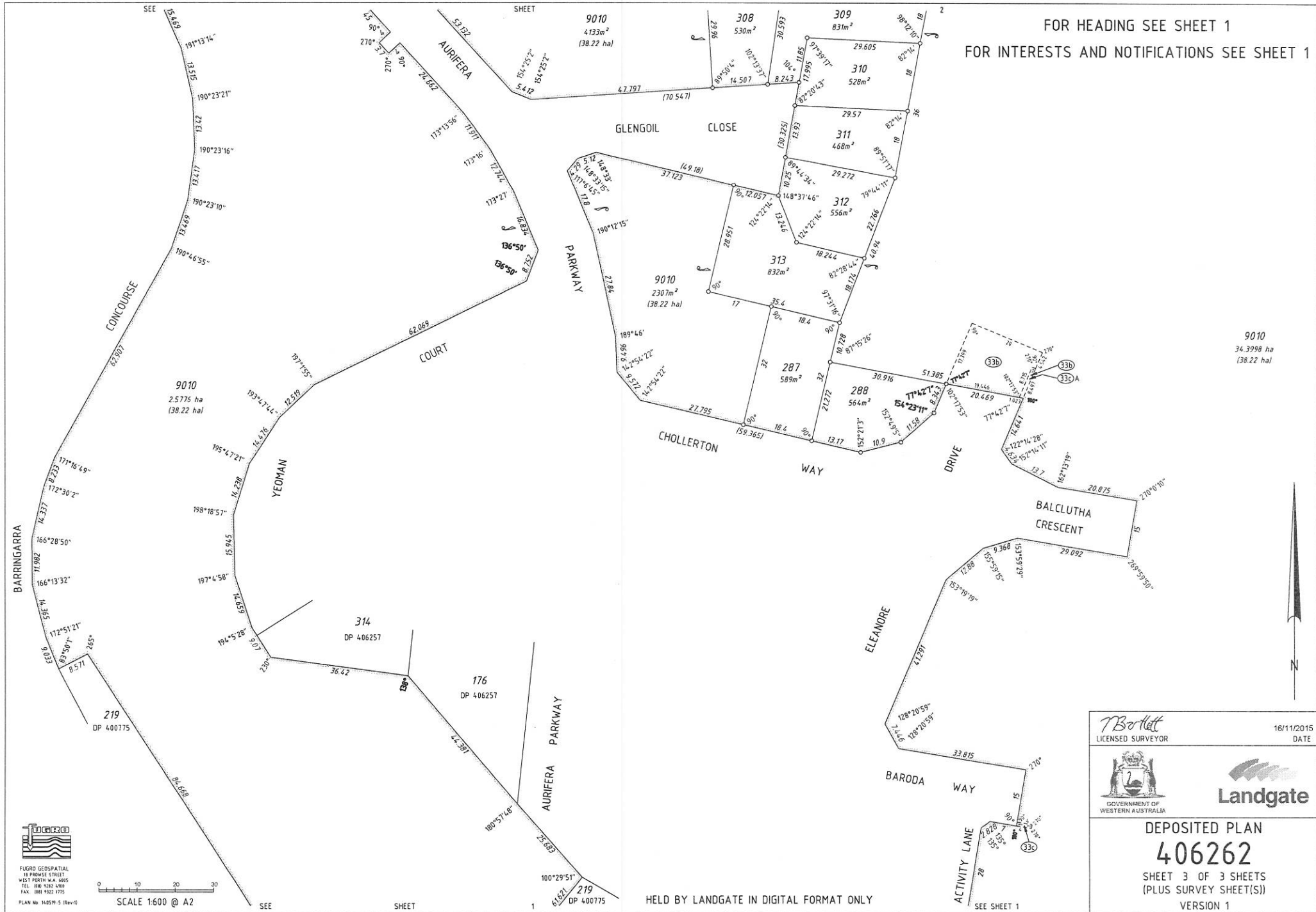
T. Borrett
 LICENSED SURVEYOR
 16/11/2015
 DATE



Landgate

DEPOSITED PLAN
406262
 SHEET 2 OF 3 SHEETS
 (PLUS SURVEY SHEET(S))
 VERSION 1

FOR HEADING SEE SHEET 1
 FOR INTERESTS AND NOTIFICATIONS SEE SHEET 1



9010
 34,399 ha
 (38.22 ha)



FUGRO GEOSPATIAL
 18 PERDUE STREET
 WEST PERTH W.A. 6005
 TEL: (08) 9328 4100
 FAX: (08) 9322 3755
 PLAN No: 140519-5 (Rev 01)



HELD BY LANDGATE IN DIGITAL FORMAT ONLY

<i>B. Bertlett</i> LICENSED SURVEYOR	16/11/2015 DATE
 GOVERNMENT OF WESTERN AUSTRALIA	
DEPOSITED PLAN	
406262	
SHEET 3 OF 3 SHEETS (PLUS SURVEY SHEET(S))	
VERSION 1	